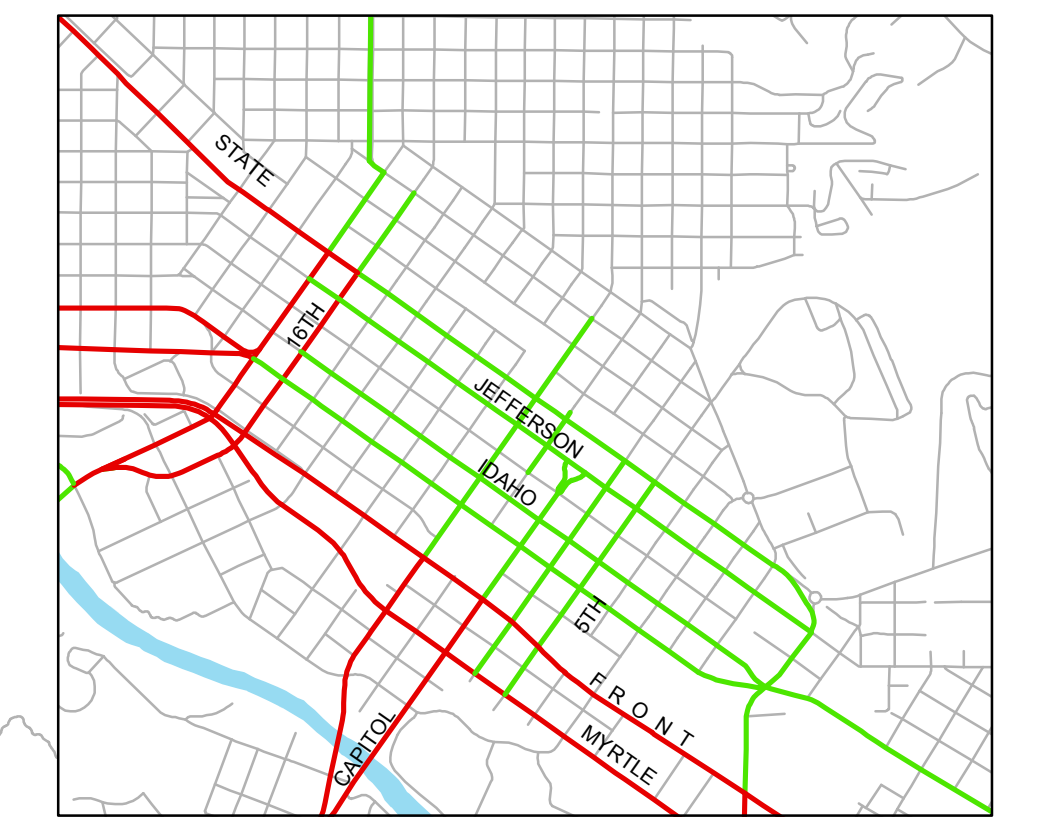
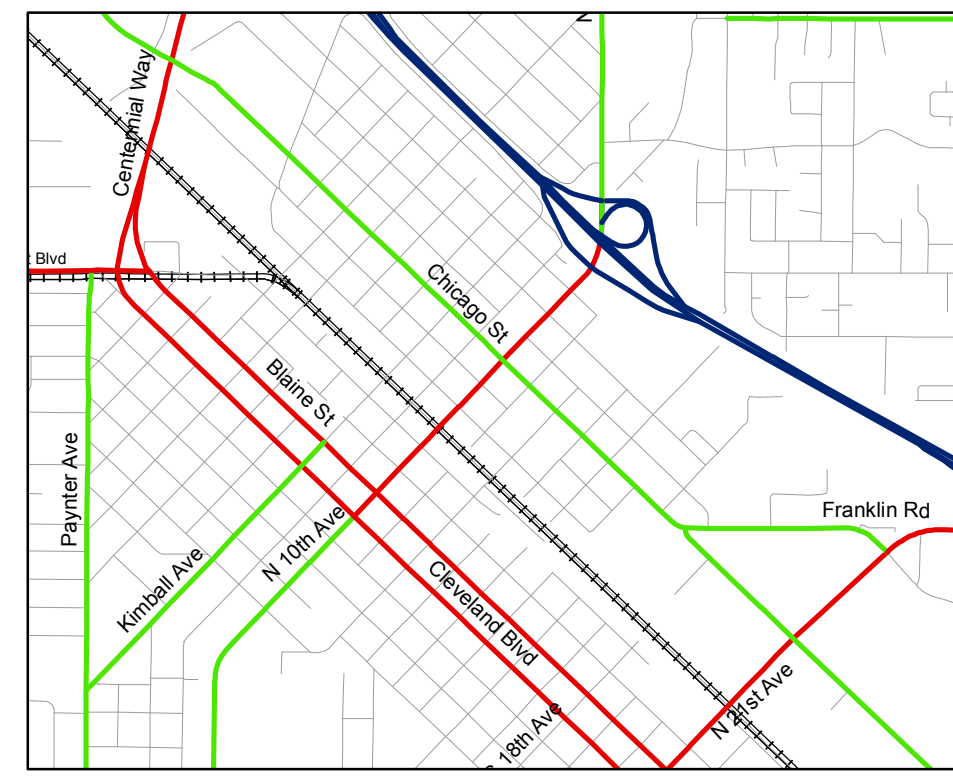


2040 Functional Classification Map for Ada County & Canyon County

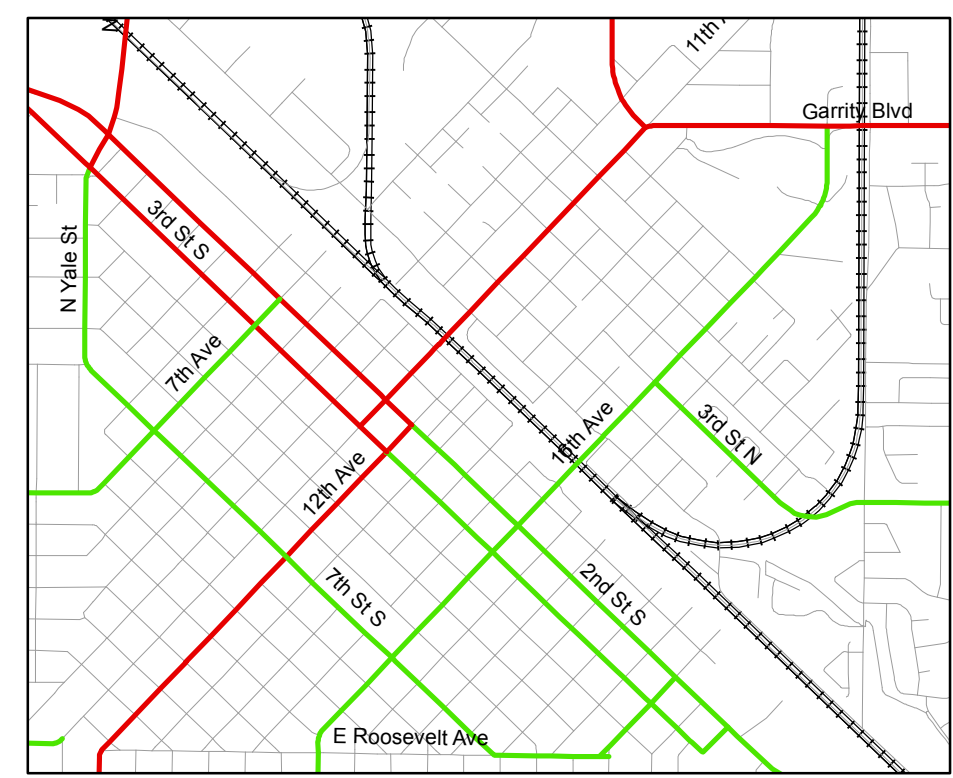
Approved January 28, 2013
by COMPASS Board for inclusion in the
Communities in Motion Long Range Transportation Plan
Map background updated December 2021
Only Consists of Arterial Functional Classification and Higher



Downtown Boise



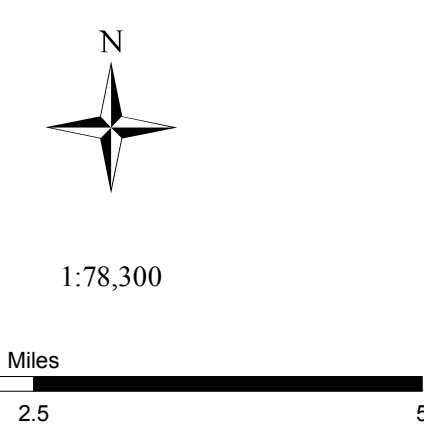
Downtown Caldwell



Downtown Nampa

Functional Classification

- Expressway
- Interstate
- Minor Arterial
- Principal Arterial
- Proposed Minor Arterial
- Proposed Principal Arterial
- Proposed Expressway
- Local Road
- Railroad
- Water Features
- County Boundary



* NOTE: Proposed roadways (dashed lines) are not actual alignments. They are for demonstration purposes only.